



# Climate change, ecological impacts and managing biodiversity

Mark W. Schwartz  
([mwschwartz@ucdavis.edu](mailto:mwschwartz@ucdavis.edu))



*Environmental  
Science & Policy*  
**UCDAVIS**

**UCDAVIS** UNIVERSITY OF CALIFORNIA

John Muir Institute of the Environment

# A globally coherent fingerprint of climate change impacts across natural systems

Camille Parmesan\* & Gary Yohe†

\* Integrative Biology, Patterson Laboratories 141, University of Texas, Austin, Texas 78712, USA

† John E. Andrus Professor of Economics, Wesleyan University, 238 Public Affairs Center, Middletown, Connecticut 06459, USA

We know that species are responsive to climate and change habitat occupancy in response to climate change.

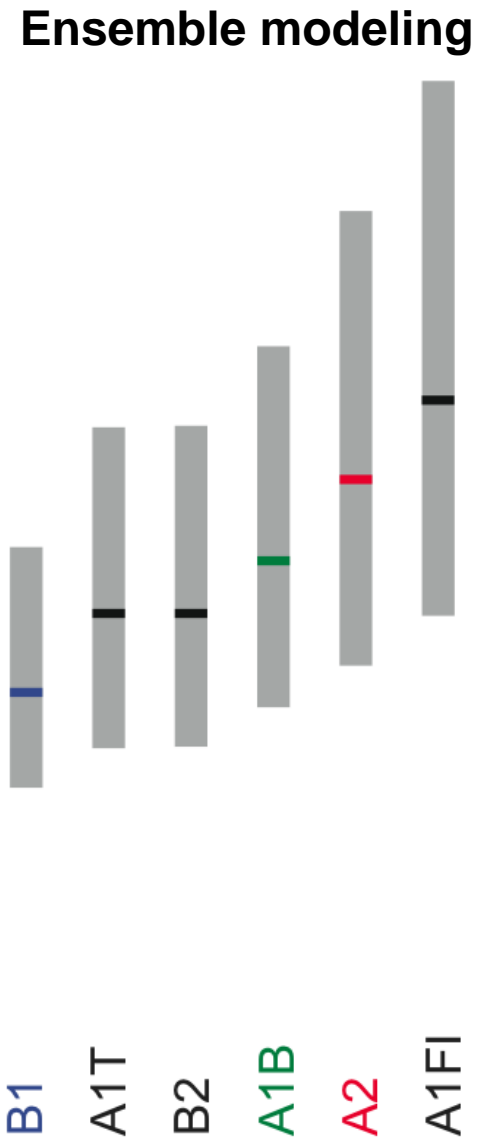
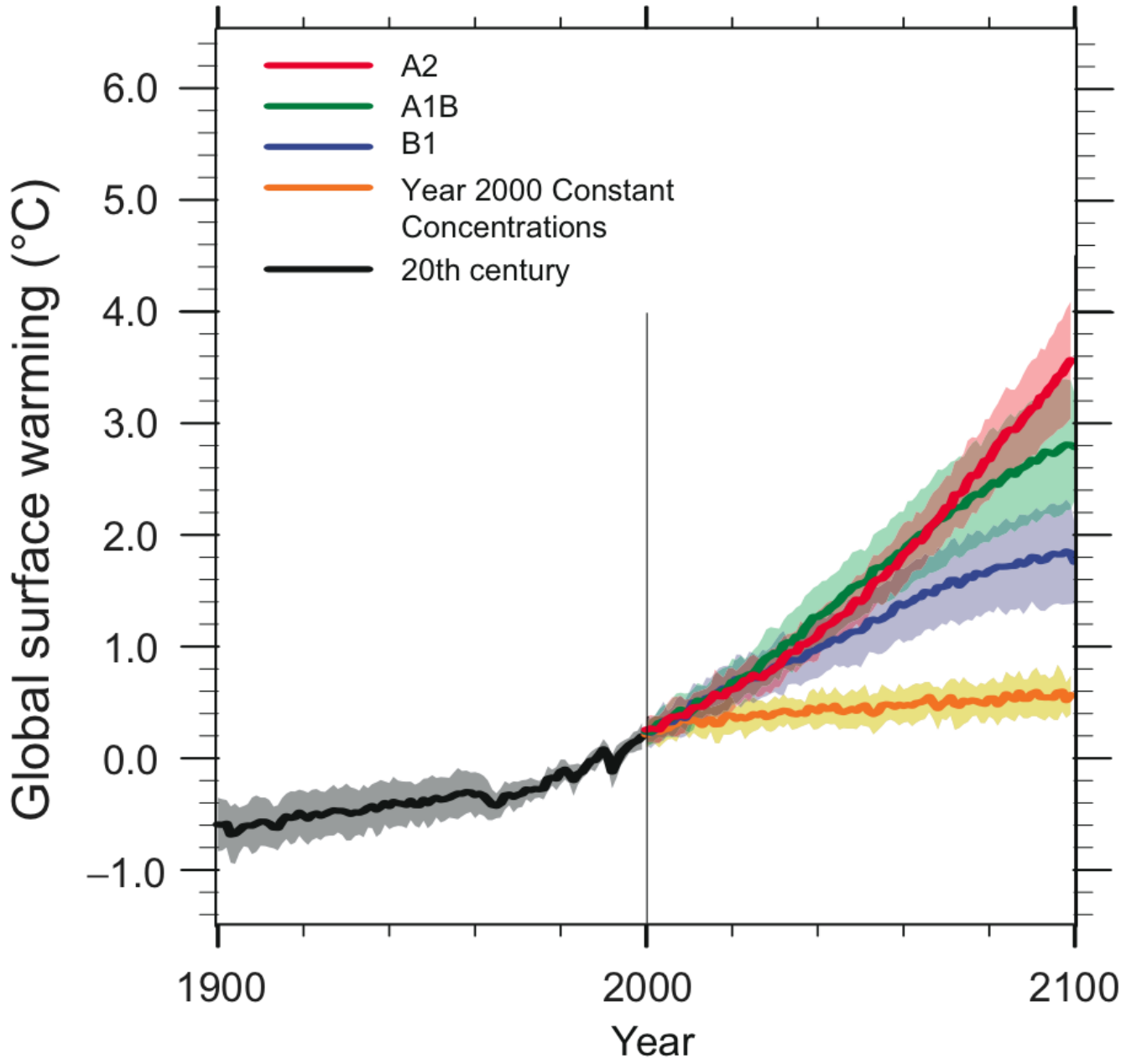
We know these changes will disrupt communities and ecosystems. We need robust plans to buffer these changes.

Table 2 Summary statistics and synthetic analyses derived from Table 1

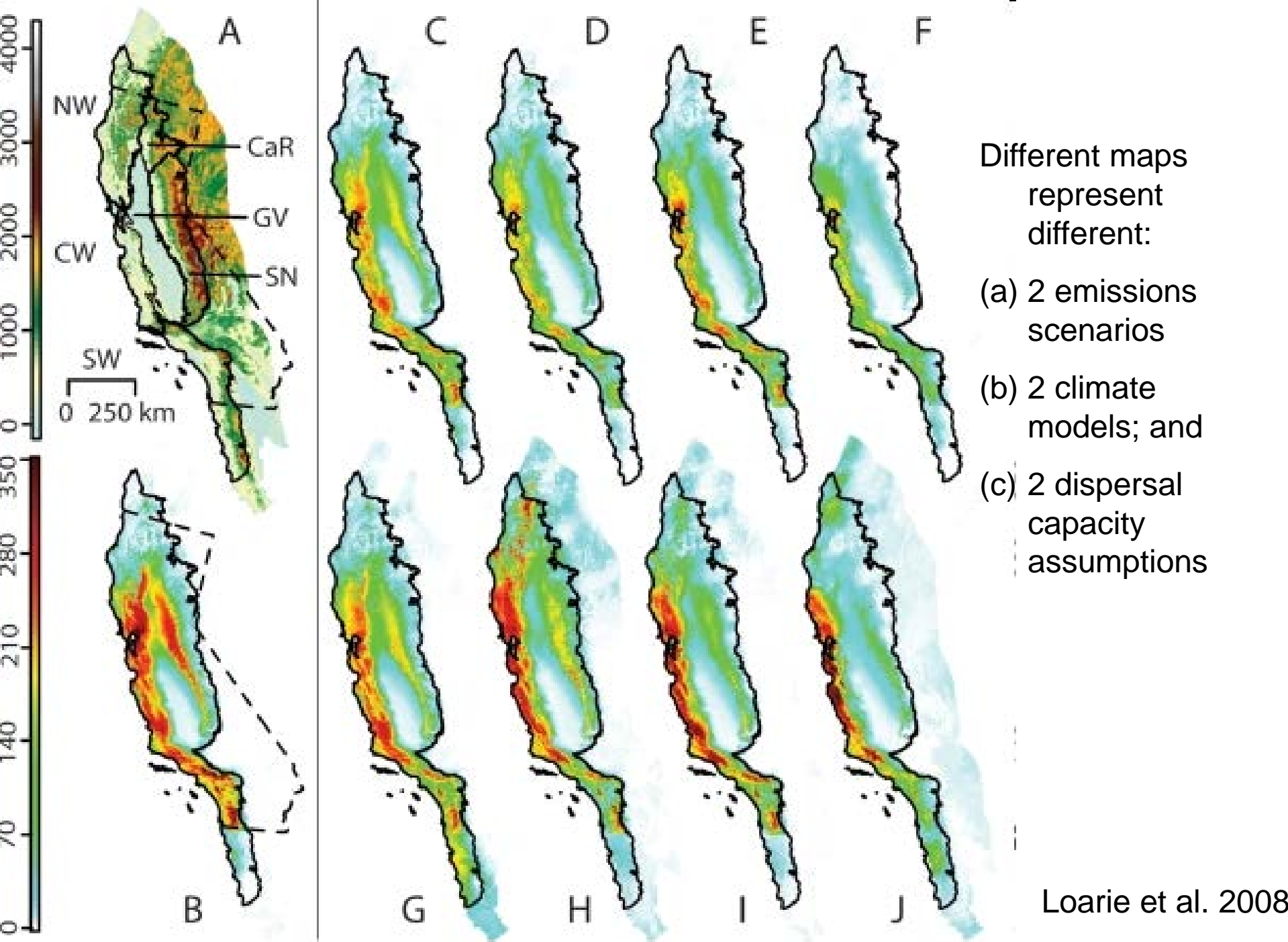
Type of change	Changed as predicted	Changed opposite to prediction
Phenological ( $N = 484/(678)$ )	87% ( $n = 423$ )	13% ( $n = 61$ )
Distributional changes		
At poleward/upper range boundaries	81%	19%
At equatorial/lower range boundaries	75%	25%
Community (abundance) changes		
Cold-adapted species	74%	26%
Warm-adapted species	91%	9%
$N = 480/(920)$	81% ( $n = 372$ )	19% ( $n = 88$ )
Meta-analyses		
Range-boundaries ( $N = 99$ )	6.1 km m <sup>-1</sup> per decade northward/upward shift*	
Phenologies ( $N = 172$ )	2.3 days per decade advancement*	

Data points represent species, functional groups or biogeographic groups.  $N$ , number of statistically or biologically significant changes/(total number of abundance processes). The no prediction category is not included here.

\* Bootstrap 95% confidence limits for mean range boundary change are 1.26, 10.87; for mean phenological shift the limits are -1.74, -3.23.



Leading us to believe that we can predict the future....

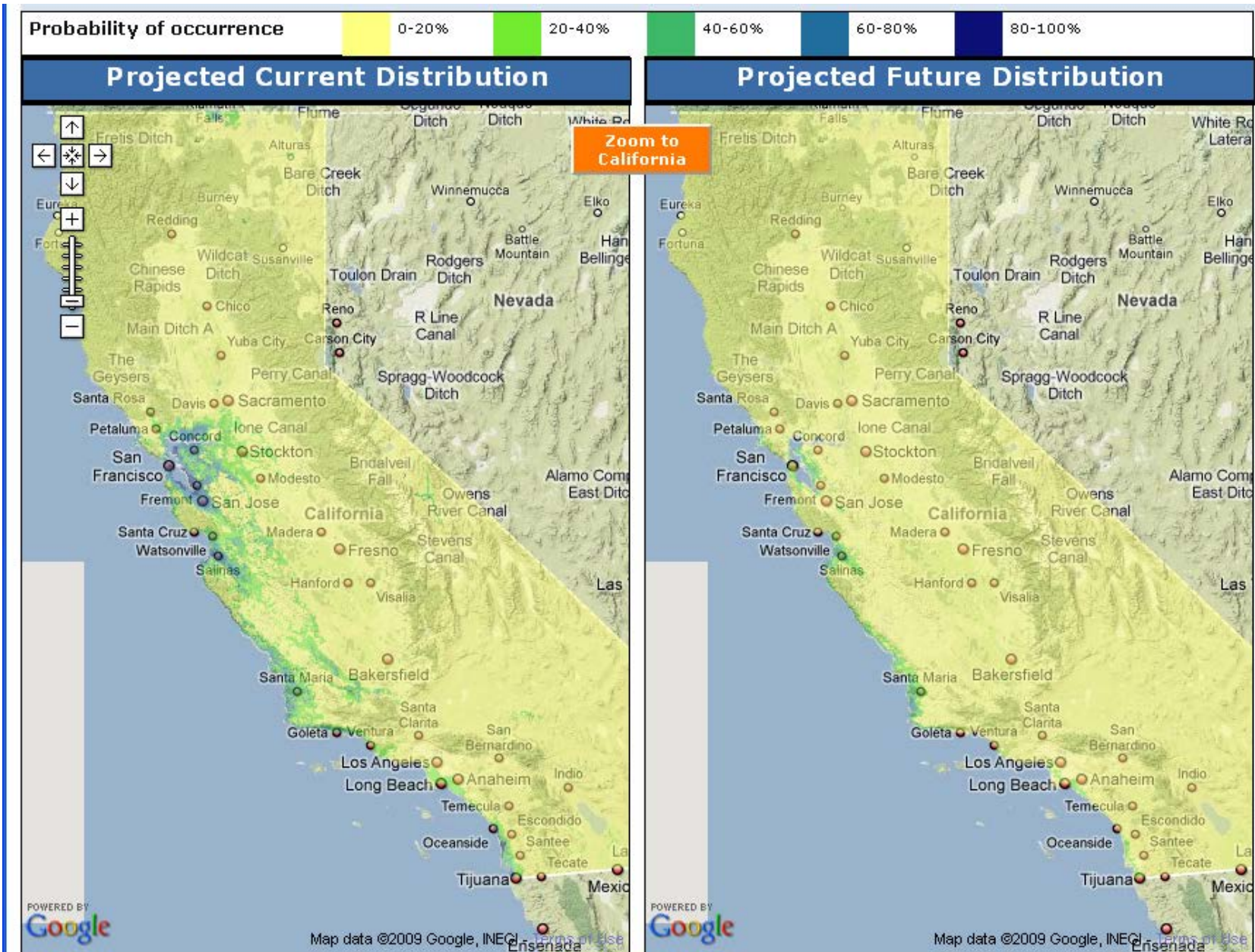


# Modeling species response to climate change

- Collect observations of presences
- Fit climate surface to current distributions to find correlated climatic variables.
- Predict distribution of future climates
- Project species distributions onto future climates.
- Estimate extinction risk
  - No dispersal or full dispersal



# PRBO, Savannah Sparrow projection



# HOW MANY EXTINCTIONS WOULD PREDICT?

- 1950. You a plant diversi
  - Population, per decade
  - Driving hab degradator
  - Exacerbatir wildfire, N c herbicides.



redicting 2009  
ornia.

ll add ~5 million  
to 37 million,  
ation,  
...

s, plant disease,  
pesticides and

## KNOWN SPECIES EXTINCTIONS 1950 to present?:

*Castilleja uliginosa* is only taxa observed on the presumed extinct list (GX, GH; n=20) observed since 1945 (1946).

## Low inherent predictability

Biotic responses to the myriad environmental changes coupled with biotic interactions embedded within a societal framework

Biotic responses to climate change

Future climatic response to emissions

Emissions Future

**UNCERTAINTY**


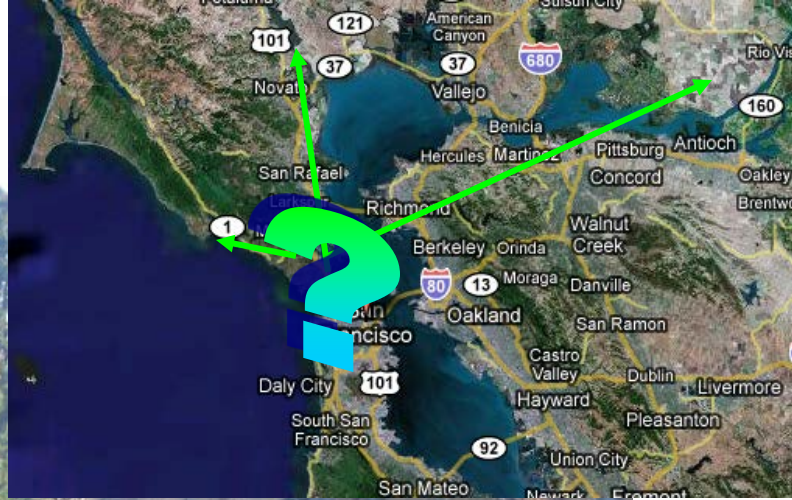
When uncertainty is high, it becomes difficult to know what is the right kind of precaution to take



# SEVEN ISSUES OF CONCERN

- When applying SDM's to protect biodiversity
  - I. Adaptation to changing conditions**
  - II. Biotic limitations on distribution**
  - III. Non-analog environments**
  - IV. Endemicity and dispersal limitation**
  - V. Response lags**
  - VI. Uncertainty magnification**
  - VII. Power, and sampling bias issues**

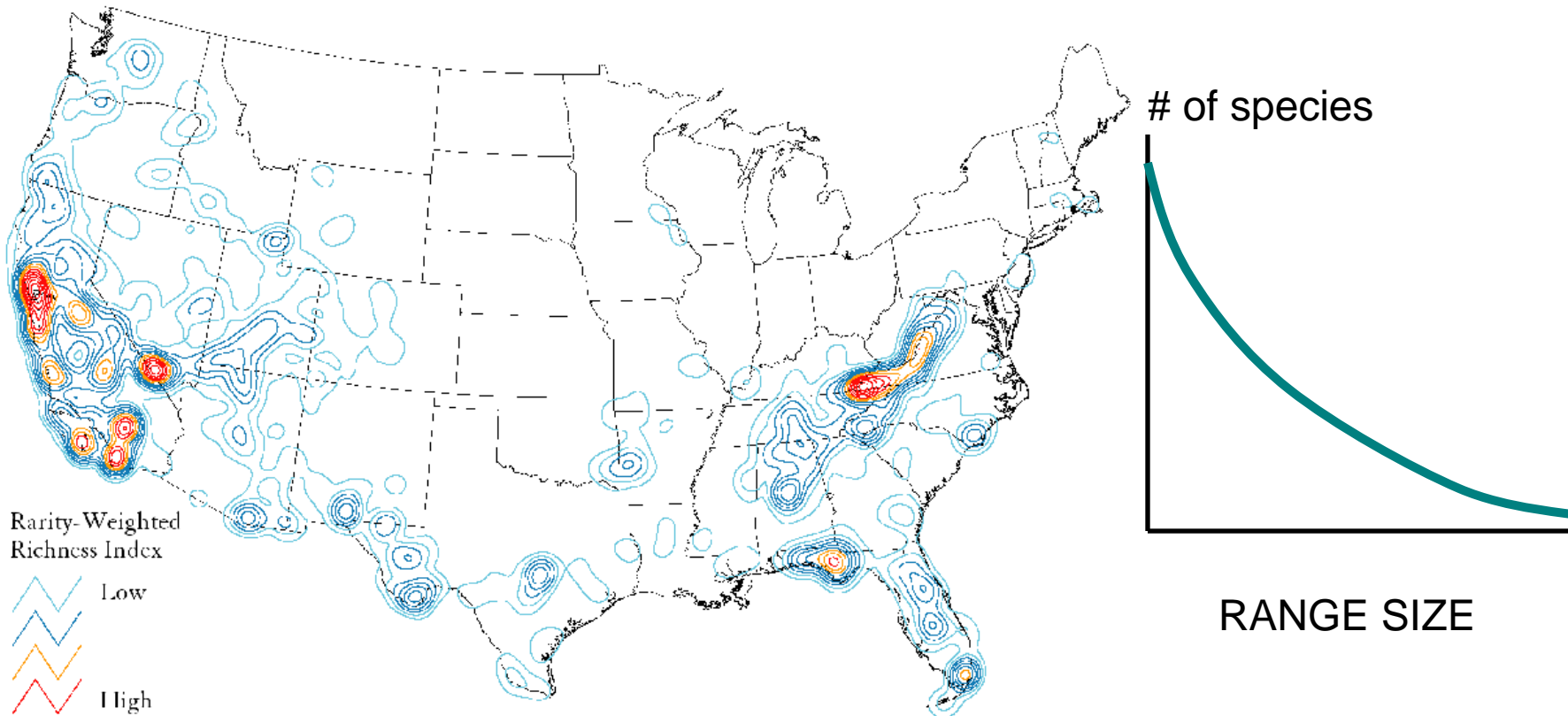
Many of these can lead to over-prediction of response and extinction risk



**What do we do? Nothing? Status quo? Managed relocation?**

**Problems with modeling are most frequent in narrowly distributed taxa. Most taxa are narrowly distributed. This is doubly true for species of concern. The problem of ‘giving up’ on species (triage) modeled to be ‘committed to extinction’ may be as extensive a problem as losing species to warming.**

## Hot Spots of Rarity and Richness





If climate change is likely to drive distribution shifts and extinctions, how do we do conservation planning?

- **Option A. Panic.** If we believe these models to be correct, then current reserves are seriously miscast for the future.
- **Option B. Triage.** Cut our losses and decide to not manage species that are perceived at too high a risk of extinction.
- **Option C. Really, really panic.** Other factors beyond climate change means that we have a future with low predictability.
- **Option D. Plan for change.** – retain reserves, expand representation, manage for resilience, create corridors, implement ex situ strategies..... (see Mawdsley et al 2009. Conservation Biology)

# Other factors may trump direct impacts of climate change

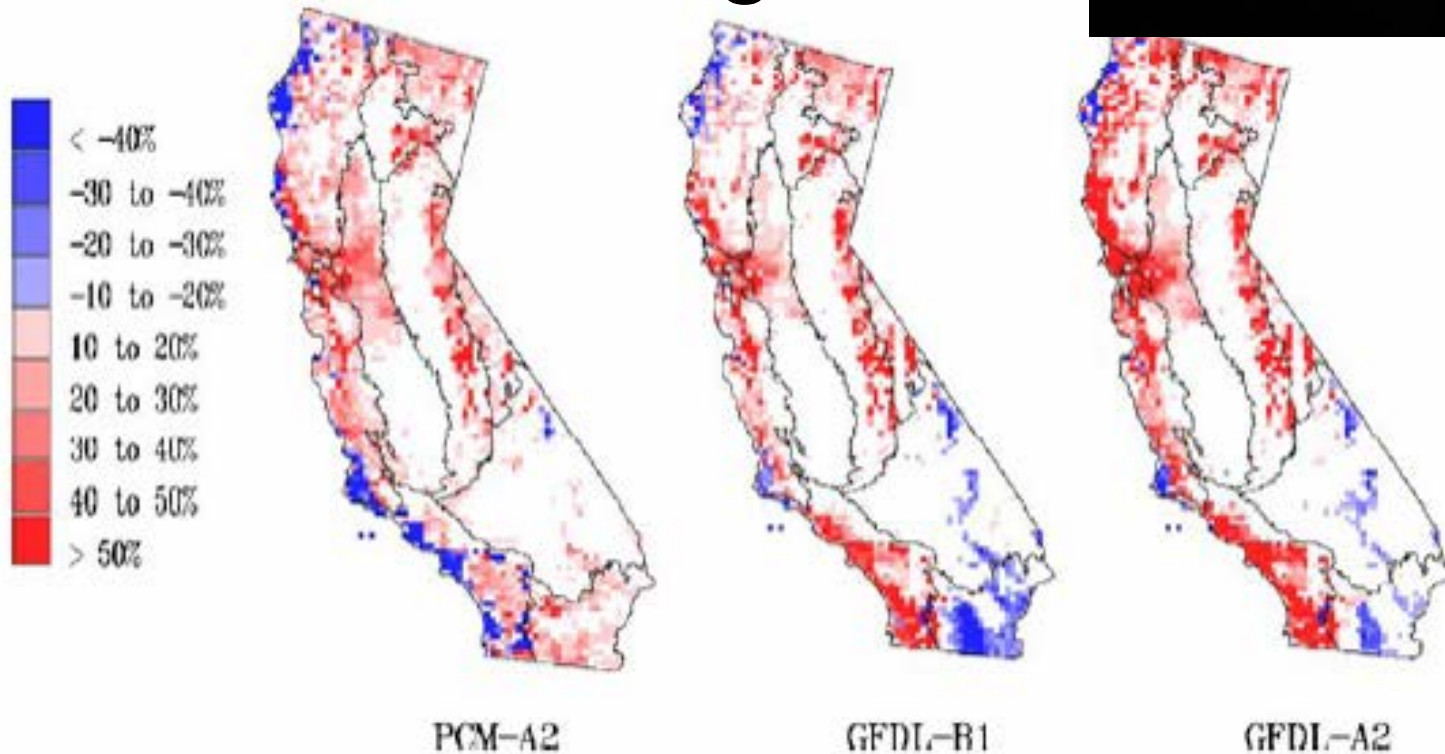


Fig. 8 Percent change in mean annual area burned for the 2050–2099 future period relative to the mean annual area burned for the historical period (1895–2003)

# Unprecedented management challenges

- In response to changing climate, do we:
  - Redistribute managed ecosystems? (*a new restoration ecology paradigm*)
  - Manage ecosystem properties (e.g., disturbance) to facilitate community change (e.g., changing fire regimes)? (*ecological engineering*)
  - Introduce species to new locations in order to alleviate dispersal limitations and keep pace with climatic shifts? (*assisted migration*)



# Advice?

- Uncertainty is very high; challenges to data, from both sides, are expected.
  - Frame plans in terms of risk assessment, robust decision-making, minimizing the risk of maximum regret.
- A *precautionary* approach dictates protecting habitat for species *even if they are modeled to vacate that location*.
- A *prospective* approach dictates capturing movement corridors as well as habitat for species that might not yet occupy the region.